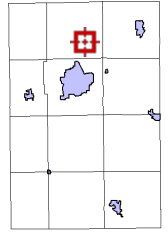









**Overview**



**Legend**

-  City/Town Limits
-  Parcels
-  Railroad
- Road Centerlines**
-  Private Drives
-  County Roads
-  Municipal Roads
-  State Routes
-  US Route
-  Interstate

**Parcel ID** 35-02-26-200-001.202-001  
**Sec/Twp/Rng** 26-29N-9E  
**Property Address** 7783 N 200 W  
 HUNTINGTON

**Alternate ID** 350226200001202001  
**Class** Res-1-Family 0 - 9.99 acres  
**Acreage** 1.86

**Owner Address** Patty, Sarah  
 7783 N 200 W  
 Huntington, IN 46750

**District** CLEAR CREEK TWP.  
**Brief Tax Description** 001-00012-02 PT W NW SEC 26 1.860A  
 (Note: Not to be used on legal documents)

Date created: 11/20/2019  
 Last Data Uploaded: 11/19/2019 8:12:54 PM

Developed by  **Schneider**  
 GEOSPATIAL