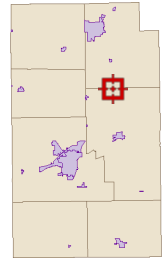









**Overview**



**Legend**

-  City Limits
-  Political Township
-  Parcel Acreage
-  Parcels
-  Road Centerlines

<b>Parcel ID</b>	85-11-03-100-010.000-003	<b>Alternate ID</b>	n/a	<b>Owner Address</b>	SPRAGUE ROBERT N
<b>Sec/Twp/Rng</b>	03-28-07	<b>Class</b>	Res-1-Family 0 - 9.99 acres		5987 N 300 E
<b>Property Address</b>	5987 N 300 E	<b>Acreage</b>	4.42		URBANA, IN 46990
	URBANA				
<b>District</b>	LAGRO TWP				
<b>Brief Tax Description</b>	PT NW1/4 3-28-7 4.42AC DITCH 664				
	<i>(Note: Not to be used on legal documents)</i>				

Date created: 1/12/2019  
 Last Data Uploaded: 1/11/2019 9:29:28 PM