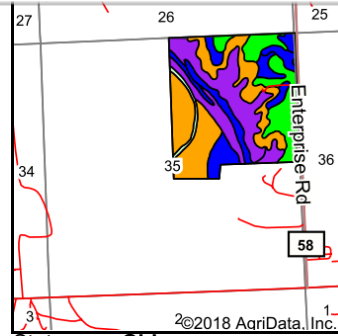
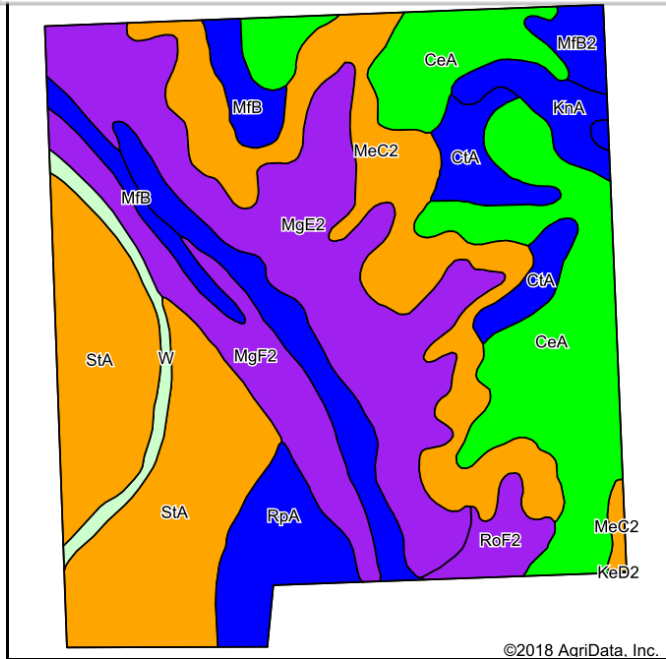


Soils Map



State: **Ohio**
 County: **Preble**
 Location: **35-5N-3E**
 Township: **Lanier**
 Acres: **170.01**
 Date: **8/2/2018**









Soils data provided by USDA and NRCS.

©2018 AgriData, Inc.

Area Symbol: OH135, Soil Area Version: 16

Code	Soil Description	Acres	Percent of field	Non-Irr Class Legend	Non-Irr Class *c	Corn	Grass legume hay	Kentucky bluegrass	Orchardgrass alfalfa hay	Orchardgrass red clover hay	Pasture	Soybeans	Tall fescue	Winter wheat	*eFOTG PI
StA	Stonelick loam, gravelly substratum, 0 to 1 percent slopes, frequently flooded	32.94	19.4%		Illw	118		3.8	5.8	6		41	4.5		60
CeA	Celina silt loam, 0 to 2 percent slopes	31.38	18.5%		Iw	121	4.6				8.1	42		53	79
MgE2	Miamian-Kendallville silt loams, 18 to 25 percent slopes, eroded	30.66	18.0%		Vle			1.5	2	2			3		47
MeC2	Miamian silt loam, 6 to 12 percent slopes, eroded	24.21	14.2%		Ille	104		3	4	3.5		41	5	46	70
RpA	Roszburg silt loam, moderately wet, sandy substratum, 0 to 1 percent slopes, occasionally flooded	15.75	9.3%		Ilw	150		3.8	5.8	6		55	4.5		84
MgF2	Miamian-Kendallville silt loams, 25 to 50 percent slopes,	11.01	6.5%		Vlle			1	2	2			2		0

	eroded																
CtA	Crosby-Celina silt loams, 0 to 2 percent slopes	6.07	3.6%		llw	130		3.6	5.4	4.5		48	5.6	58	81		
MfB	Miamian-Celina silt loams, 2 to 6 percent slopes	5.33	3.1%		lle	124		2.8	5	4		43	3.2	61	76		
KnA	Kokomo silt loam, 0 to 1 percent slopes	3.93	2.3%		llw	155		3.2	5	5.8		52	4	65	88		
RoF2	Rodman-Kendallville complex, 25 to 50 percent slopes, eroded	3.25	1.9%		Vlls			1	2	2			2		0		
W	Water	3.02	1.8%														0
MfB2	Miamian-Celina silt loams, 2 to 6 percent slopes, eroded	2.46	1.4%		lle	112		2.8	5	4		38	3.2	54	74		
Weighted Average						87.6	0.8	2.2	3.3	3.2	1.5	31.4	3.1	22.6	60.8		