Greubel Trust Tract 4 FSA Fields Aerial Map

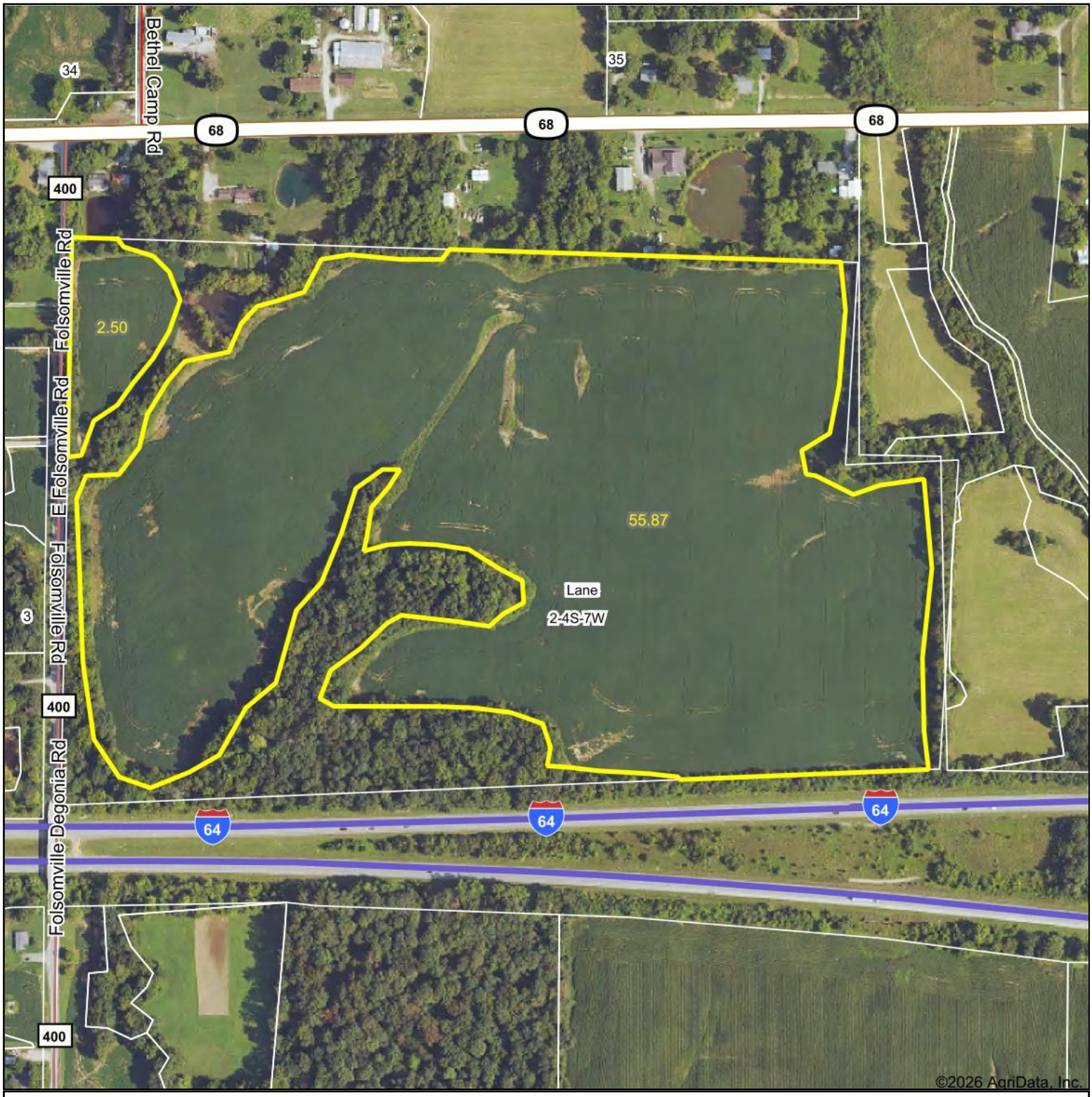

William Wilson Auction · Realty, Inc.
Auctions • Real Estate • Appraisals

Maps Provided By:
surety® Customized Online Mapping

© AgriData, Inc. 2025 www.AgriDataInc.com

Boundary Center: 38° 12' 3.46, -87° 9' 32.93

2-4S-7W
Warrick County
Indiana

0ft 412ft 824ft

N W E S

10/12/2026

Field borders provided by Farm Service Agency as of 5/21/2008.

Greubel Trust Tract 4 Topography Hillshade

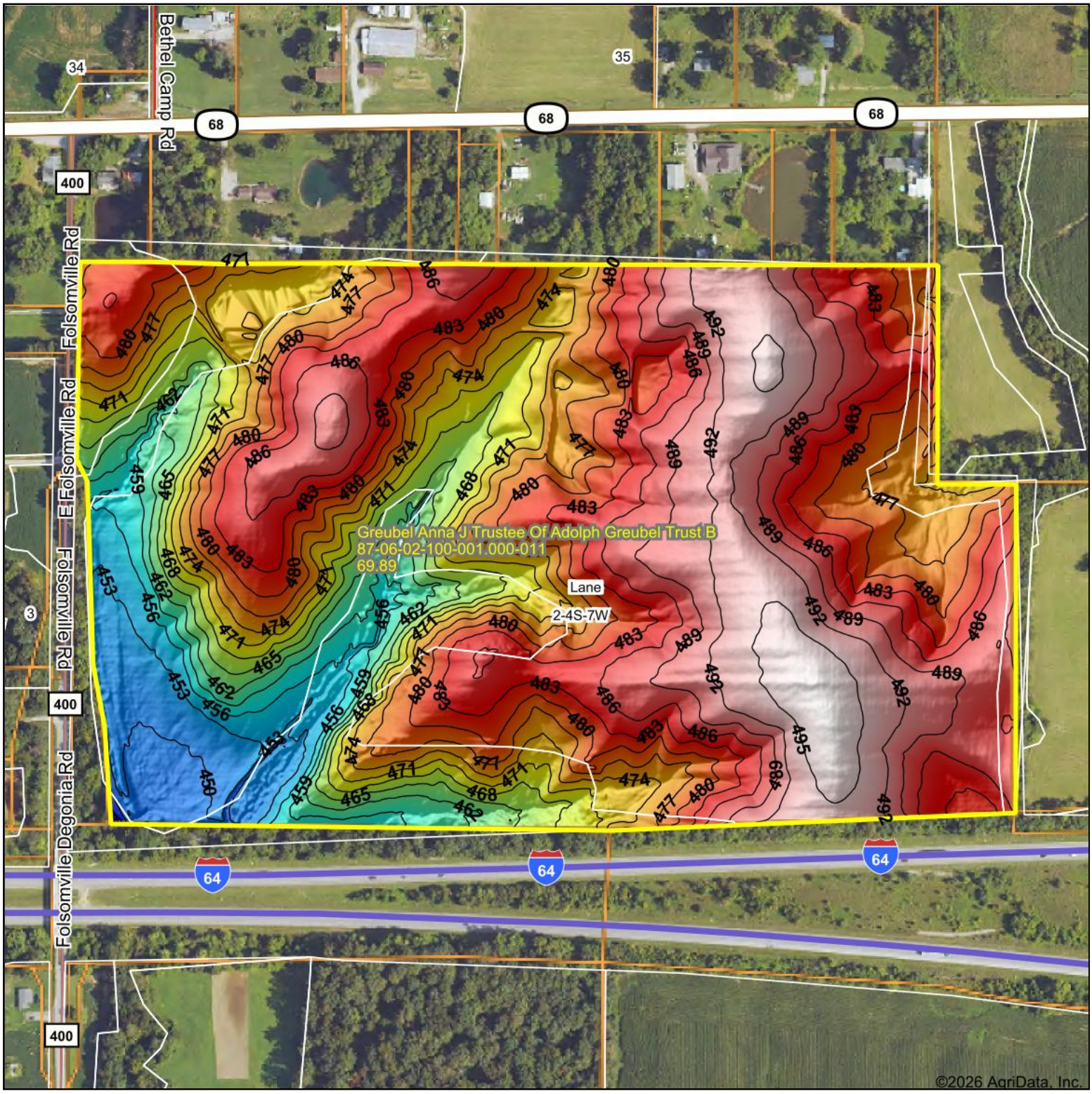

Low Elevation High

Source:	USGS 1 meter dem
Interval(ft):	3
Min:	443.6
Max:	496.9
Range:	53.3
Average:	477.8
Standard Deviation:	11.94 ft

0ft 382ft 763ft

N W E S

9/22/2026

2-4S-7W
Warrick County
Indiana

Boundary Center: 38° 12' 3.23, -87° 9' 32.77

William Wilson Auction·Realty, Inc.
Auctions • Real Estate • Appraisals

Maps Provided By:
surety® Customized Online Mapping

© AgriData, Inc. 2025 www.AgriDataInc.com

Field borders provided by Farm Service Agency as of 5/21/2008.

Greubel Trust Tract 4 Soils Map

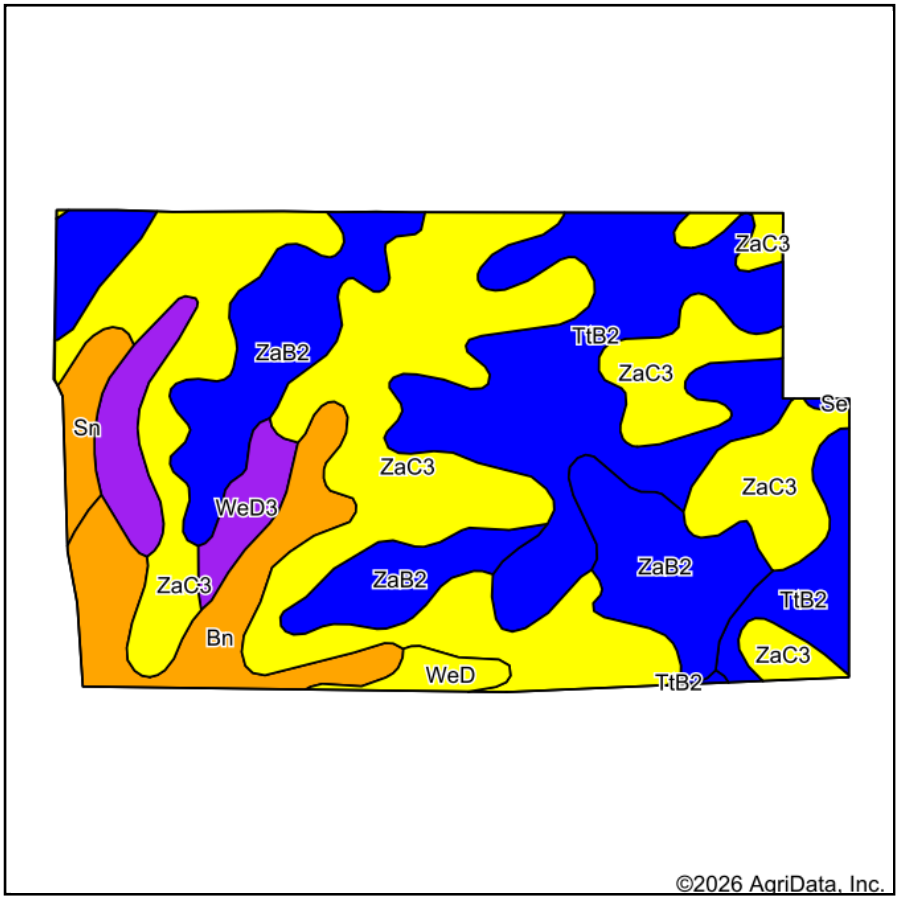

Soils data provided by USDA and NRCS.

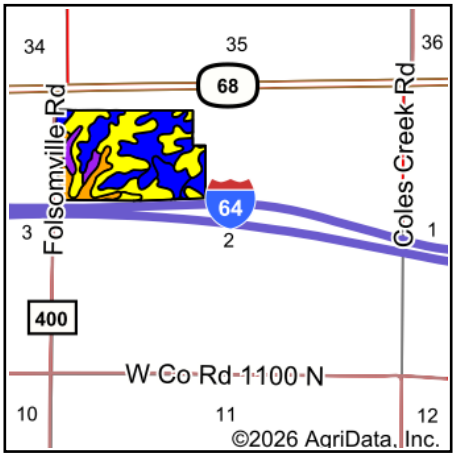

State: **Indiana**
County: **Warrick**
Location: **2-4S-7W**
Township: **Lane**
Acres: **69.89**
Date: **9/22/2026**

William Wilson Auction Realty, Inc.
Auctions • Real Estate • Appraisals

Maps Provided By:
surety® Customized Online Mapping
© AgriData, Inc. 2025 www.AgriDataInc.com

N W E S

Area Symbol: IN173, Soil Area Version: 28

Code	Soil Description	Acres	Percent of field	Non-Irr Class Legend	Non-Irr Class *c	Alfalfa hay Tons	Corn Bu	Grain sorghum Bu	Grass legume hay Tons	Grass legume pasture AUM	Pasture AUM	Soybeans Bu	Winter wheat Bu	*n NCCPI Soybeans
ZaC3	Apalona-Zanesville silt loams, 6 to 12 percent slopes, severely eroded	29.29	41.8%		IVe	5	109		4		7	39	49	29
TtB2	Tilsit silt loam, 2 to 6 percent slopes, eroded	15.56	22.3%		IIe	5	120		4		8	42	54	44
ZaB2	Apalona-Zanesville silt loams, 2 to 6 percent slopes, eroded	13.43	19.2%		IIe	6	127		4		9	45	57	36
Bn	Bonnie silt loam, 0 to 2 percent slopes, frequently flooded	5.73	8.2%		IIIw		119	93	4	6		40		71
WeD3	Wellston silt loam, 12 to 18 percent slopes, severely eroded	3.56	5.1%		VIe		98		3		7	34	39	41

Soils data provided by USDA and NRCS.

Maps Provided By:
surety® CUSTOMIZED ONLINE MAPPING
© AgriData, Inc. 2025 www.AgriDataInc.com

Code	Soil Description	Acres	Percent of field	Non-Irr Class Legend	Non-Irr Class *c	Alfalfa hay Tons	Corn Bu	Grain sorghum Bu	Grass legume hay Tons	Grass legume pasture AUM	Pasture AUM	Soybeans Bu	Winter wheat Bu	*n NCCPI Soybeans
Sn	Stendal silt loam, 0 to 2 percent slopes, frequently flooded, brief duration	1.37	2.0%		IIIw		124					40		73
WeD	Wellston silt loam, 12 to 18 percent slopes	0.88	1.3%		IVe		110		4		7	39	55	58
Se	Steff silt loam, 0 to 2 percent slopes, frequently flooded	0.07	0.1%		IIw		116					40		71
			Weighted Average		**3.17**	**4.4**	**115.5**	**7.6**	**3.9**	**0.5**	**6.9**	**40.7**	**46.2**	***n 39**

*n: The aggregation method is "Weighted Average using all components"
*c: Using Capabilities Class Dominant Condition Aggregation Method

4 Year Crop History

William Wilson AUCTION·REALTY, INC.
AUCTIONS • REAL ESTATE • APPRAISALS

Owner/Operator:
Address:
Address:
Phone:

Date: 9/22/2026
Farm Name:
Field ID:
Acct. #:

Crop Year: 2025

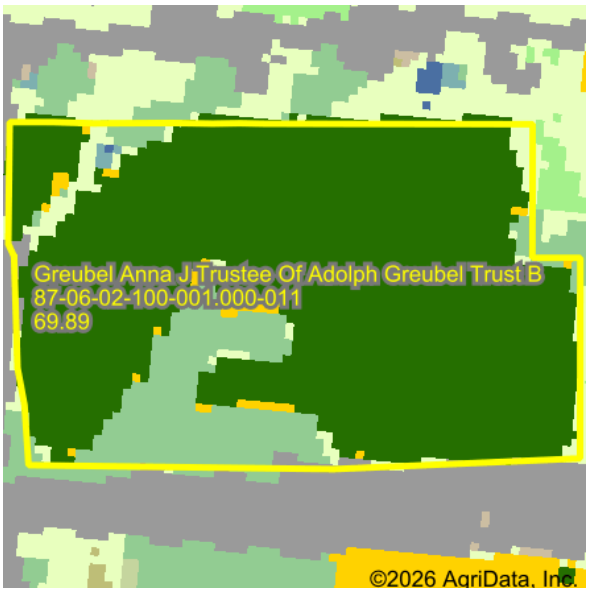

Soybeans	57a	82%
Deciduous Forest	9.3a	13%
Grassland/Pasture	2a	3%

5 rows not shown

Crop Year: 2024

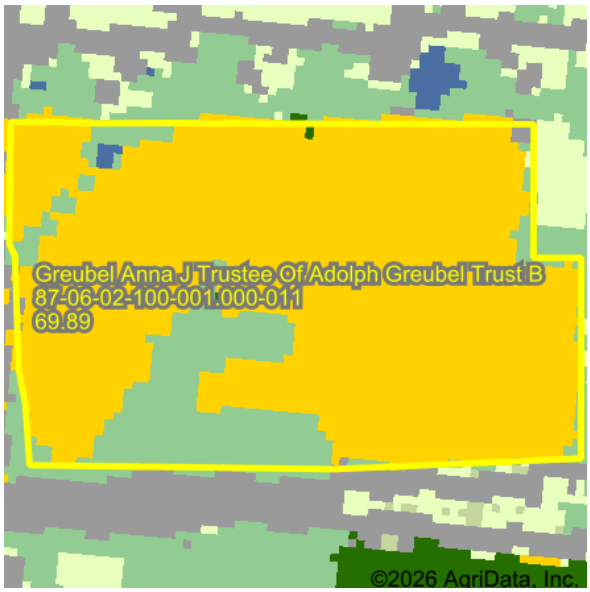

Corn	58.4a	84%
Deciduous Forest	11.1a	16%
Open Water	0.2a	0%

2 rows not shown

Crop Year: 2023



Soybeans	57.4a	83%
Deciduous Forest	9.8a	14%
Grassland/Pasture	1.3a	2%

2 rows not shown

Crop Year: 2022



Corn	56a	81%
Deciduous Forest	10.3a	15%
Soybeans	2.1a	3%

3 rows not shown

Boundary Center: 38° 12' 3.23, -87° 9' 32.77

State: IN County: Warrick

Legal: 2-4S-7W Twnshp: Lane

Crop data provided by USDA National Agricultural Statistics Service Cropland Data Layer.

Maps Provided By: surety CUSTOMIZED ONLINE MAPPING

© AgriData, Inc. 2025 www.AgriDataInc.com