Greubel Trust Tracts 1-3 FSA Fields Aerial Map



Boundary Center: 38° 10' 14.3, -87° 32' 35.98

0ft 751ft 1502ft

17-4S-10W
Gibson County
Indiana

N W E S

10/12/2026

William Wilson AUCTION·REALTY, INC.
AUCTIONS • REAL ESTATE • APPRAISALS

Maps Provided By:
surety® CUSTOMIZED ONLINE MAPPING

© AgriData, Inc. 2025 www.AgriDataInc.com

Field borders provided by Farm Service Agency as of 5/21/2008.

Greubel Trust Tracts 1-3 Topography Hillshade

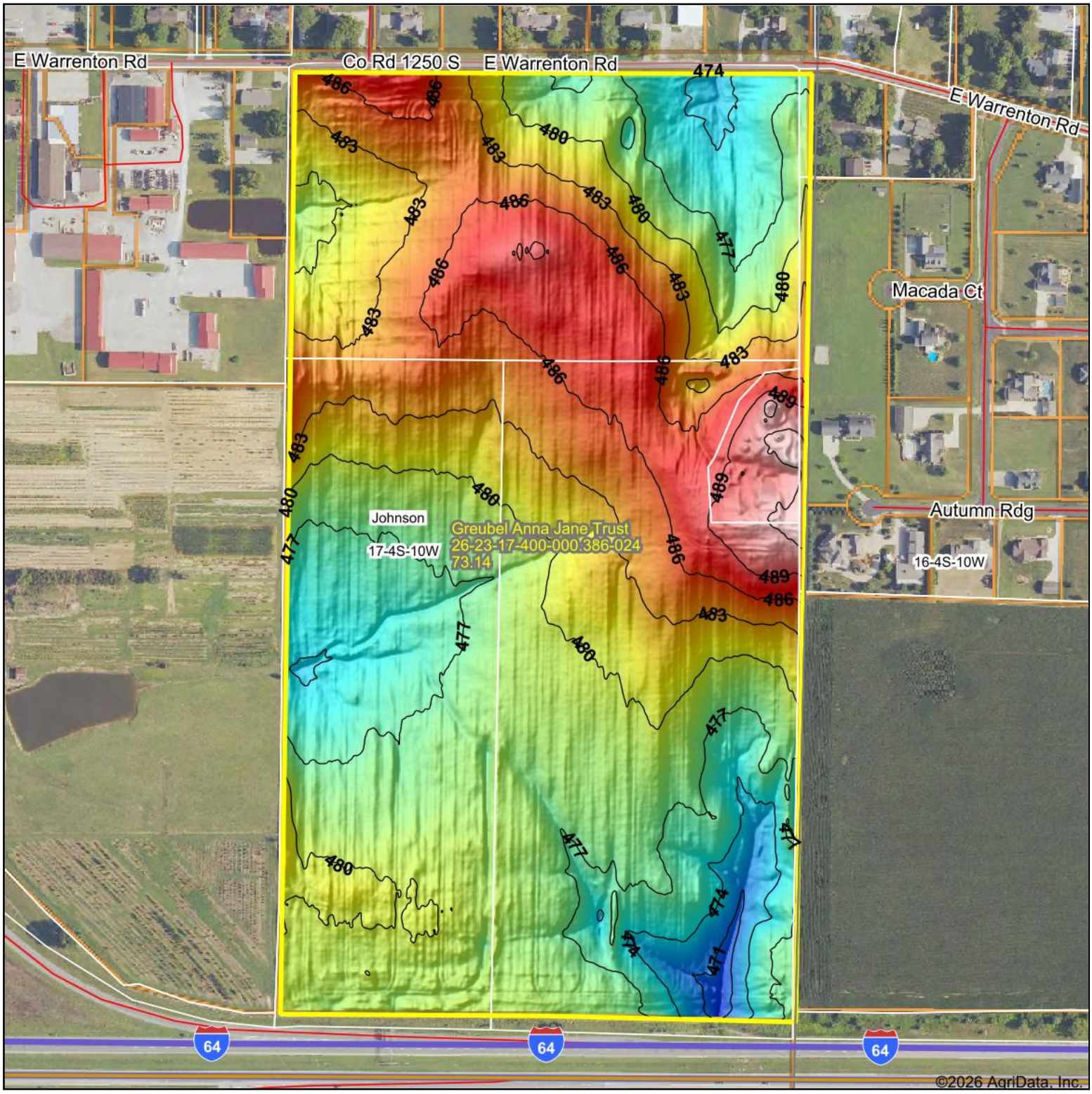

Low Elevation High

Source:	USGS 1 meter dem
Interval(ft):	3
Min:	468.1
Max:	493.8
Range:	25.7
Average:	480.5
Standard Deviation:	4.27 ft

0ft 396ft 793ft

9/22/2026

17-4S-10W
Gibson County
Indiana

Boundary Center: 38° 10' 14.39, -87° 32' 35.72

William Wilson Auction-Realty, Inc.
Auctions • Real Estate • Appraisals

Maps Provided By:
surety® Customized Online Mapping

© AgriData, Inc. 2025 www.AgriDataInc.com

Field borders provided by Farm Service Agency as of 5/21/2008.

Greubel Trust Tracts 1-3 Soils Map

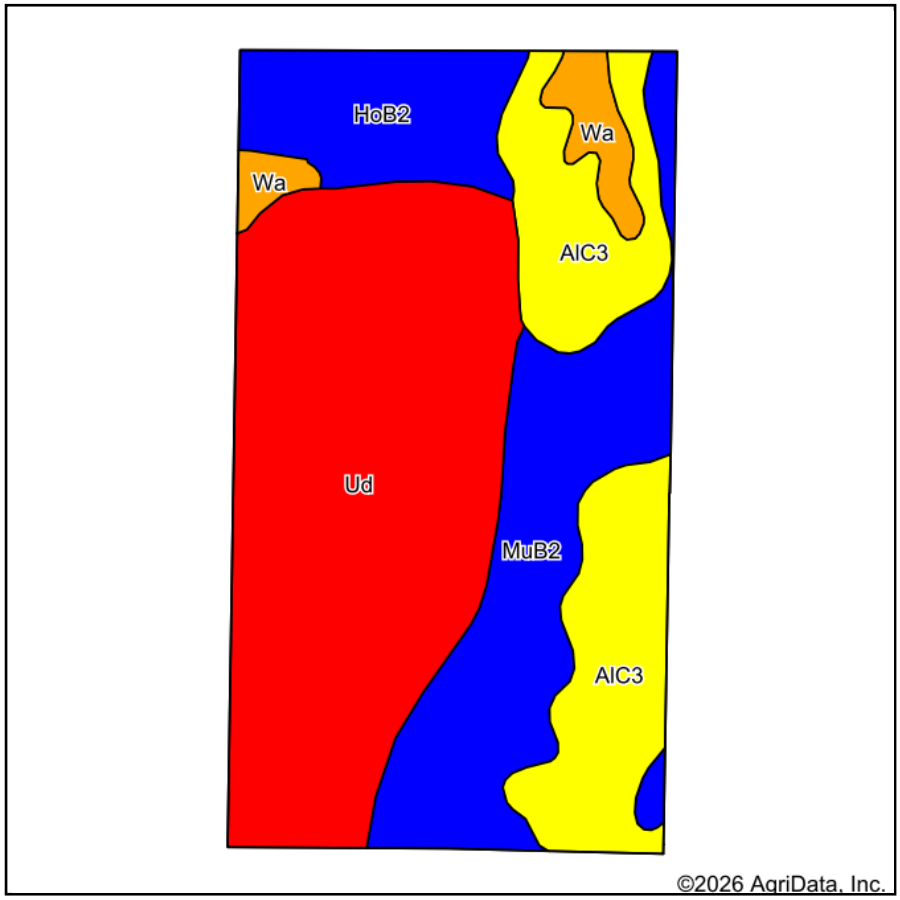

Soils data provided by USDA and NRCS.

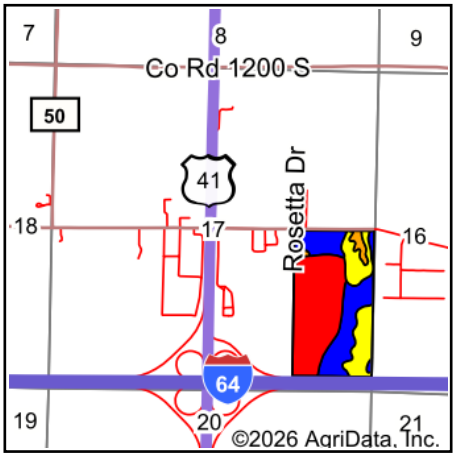

State: **Indiana**
County: **Gibson**
Location: **17-4S-10W**
Township: **Johnson**
Acres: **73.14**
Date: **9/22/2026**

William Wilson Auction-Realty, Inc.
Auctions • Real Estate • Appraisals

Maps Provided By:
surety® Customized Online Mapping
© AgriData, Inc. 2025 www.AgriDataInc.com

N W E S

Area Symbol: IN051, Soil Area Version: 26

Code	Soil Description	Acres	Percent of field	Non-Irr Class Legend	Non-Irr Class *c	Corn Bu	Grain sorghum Bu	Grass legume hay Tons	Grass legume pasture AUM	Pasture AUM	Soybeans Bu	Winter wheat Bu	*n NCCPI Soybeans
Ud	Udorthents, cut and filled	32.90	45.0%		VIII								
MuB2	Muren silt loam, 2 to 6 percent slopes, eroded	15.34	21.0%		IIe	155		5		10	54	70	75
AlC3	Alford silt loam, 5 to 10 percent slopes, severely eroded	15.02	20.5%		IVe	116	85	4	6		36	46	52
HoB2	Hosmer silt loam, 2 to 5 percent slopes, eroded	7.18	9.8%		IIe	116	90	3	5		37	47	40
Wa	Wakeland silt loam, 0 to 2 percent slopes, frequently flooded	2.70	3.7%		IIIw	119		4	6		39	47	79
			Weighted Average		**5.15**	**72.1**	**26.3**	**2.3**	**1.9**	**2.1**	**23.8**	**30.5**	***n 33.3**

*n: The aggregation method is "Weighted Average using all components"
*c: Using Capabilities Class Dominant Condition Aggregation Method

Soils data provided by USDA and NRCS.

4 Year Crop History

William Wilson AUCTION·REALTY, INC.
AUCTIONS • REAL ESTATE • APPRAISALS

Owner/Operator:
Address:
Address:
Phone:

Date: 9/22/2026
Farm Name:
Field ID:
Acct. #:

Crop Year: 2025



Corn	71.3a	99%
Developed/Low Intensity	1a	1%
Developed/Med Intensity	0.3a	0%

2 rows not shown

Crop Year: 2024

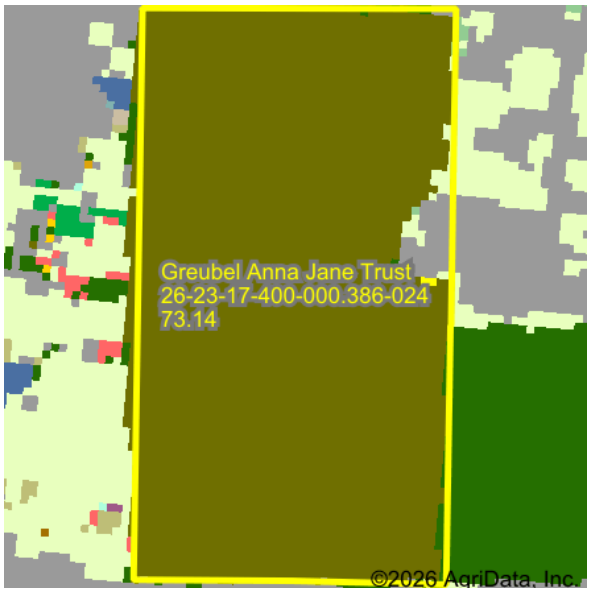

Dbl Crop WinWht/Soybeans	71.2a	98%
Developed/Low Intensity	0.9a	1%
Grassland/Pasture	0.4a	1%

5 rows not shown

Crop Year: 2023

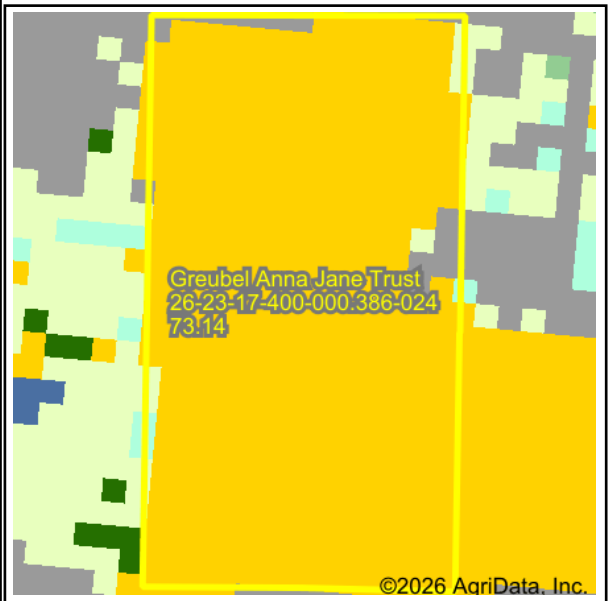

Corn	72.4a	99%
Developed/Low Intensity	0.5a	1%
Grassland/Pasture	0.2a	0%

Crop Year: 2022



Dbl Crop WinWht/Soybeans	72.4a	99%
Developed/Low Intensity	0.5a	1%
Grassland/Pasture	0.2a	0%

Boundary Center: 38° 10' 14.39, -87° 32' 35.72

State: IN County: Gibson

Legal: 17-4S-10W Twnshp: Johnson

Crop data provided by USDA National Agricultural Statistics Service Cropland Data Layer.

N W E S

Maps Provided By:
surety® CUSTOMIZED ONLINE MAPPING

© AgriData, Inc. 2025
www.AgriDataInc.com