Greubel Trust Tracts 5-6 FSA Field Aerial Map

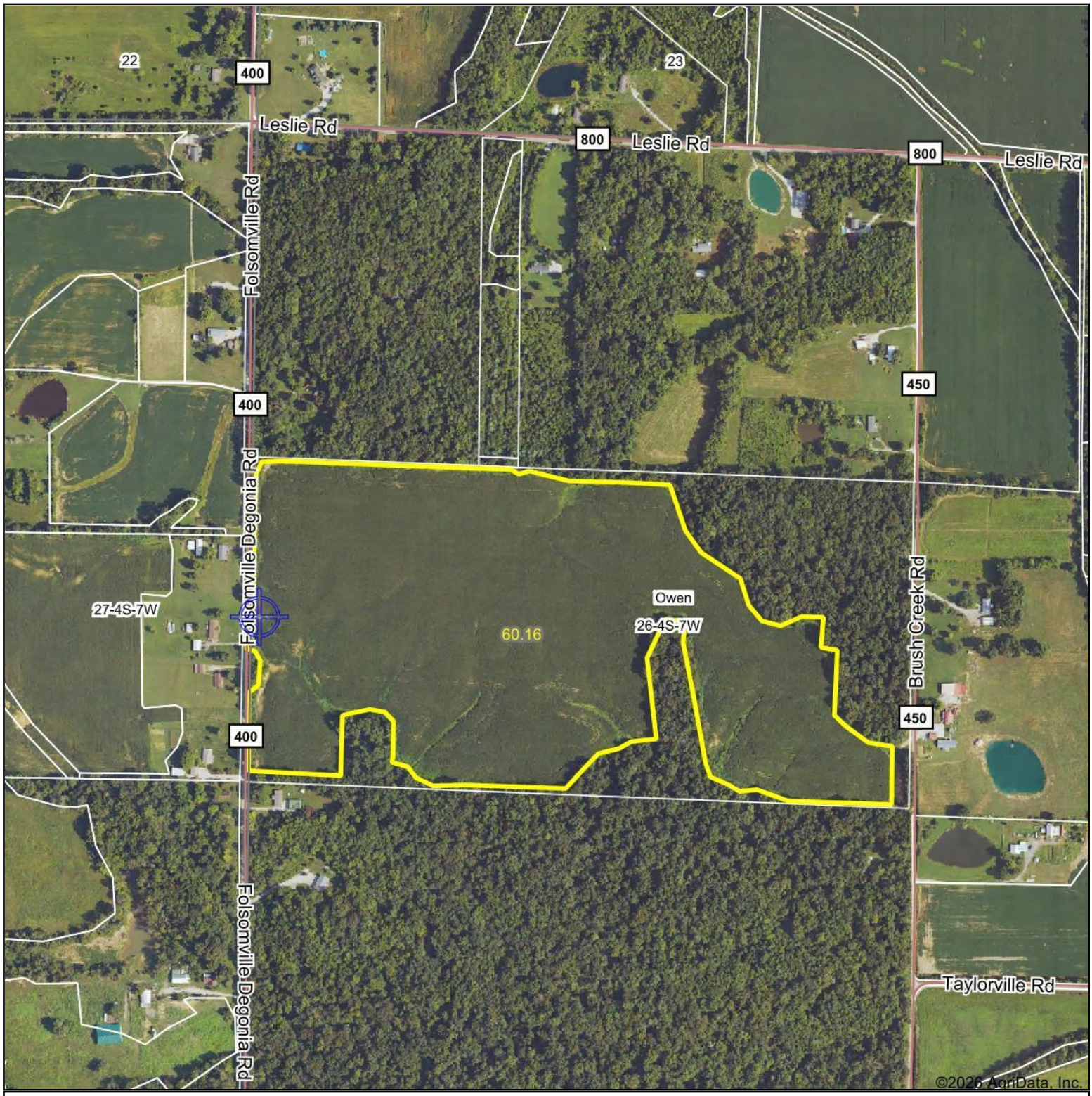

William Wilson AUCTION·REALTY, INC.
AUCTIONS • REAL ESTATE • APPRAISALS

Maps Provided By:
surety® CUSTOMIZED ONLINE MAPPING
© AgriData, Inc. 2025 www.AgriDataInc.com

Boundary Center: 38° 8' 34.51, -87° 9' 34.57

0ft 640ft 1280ft

N W E S

26-4S-7W
Warrick County
Indiana

10/12/2026

Field borders provided by Farm Service Agency as of 5/21/2008.

Greubel Trust Tracts 5-6 Topography Hillshade

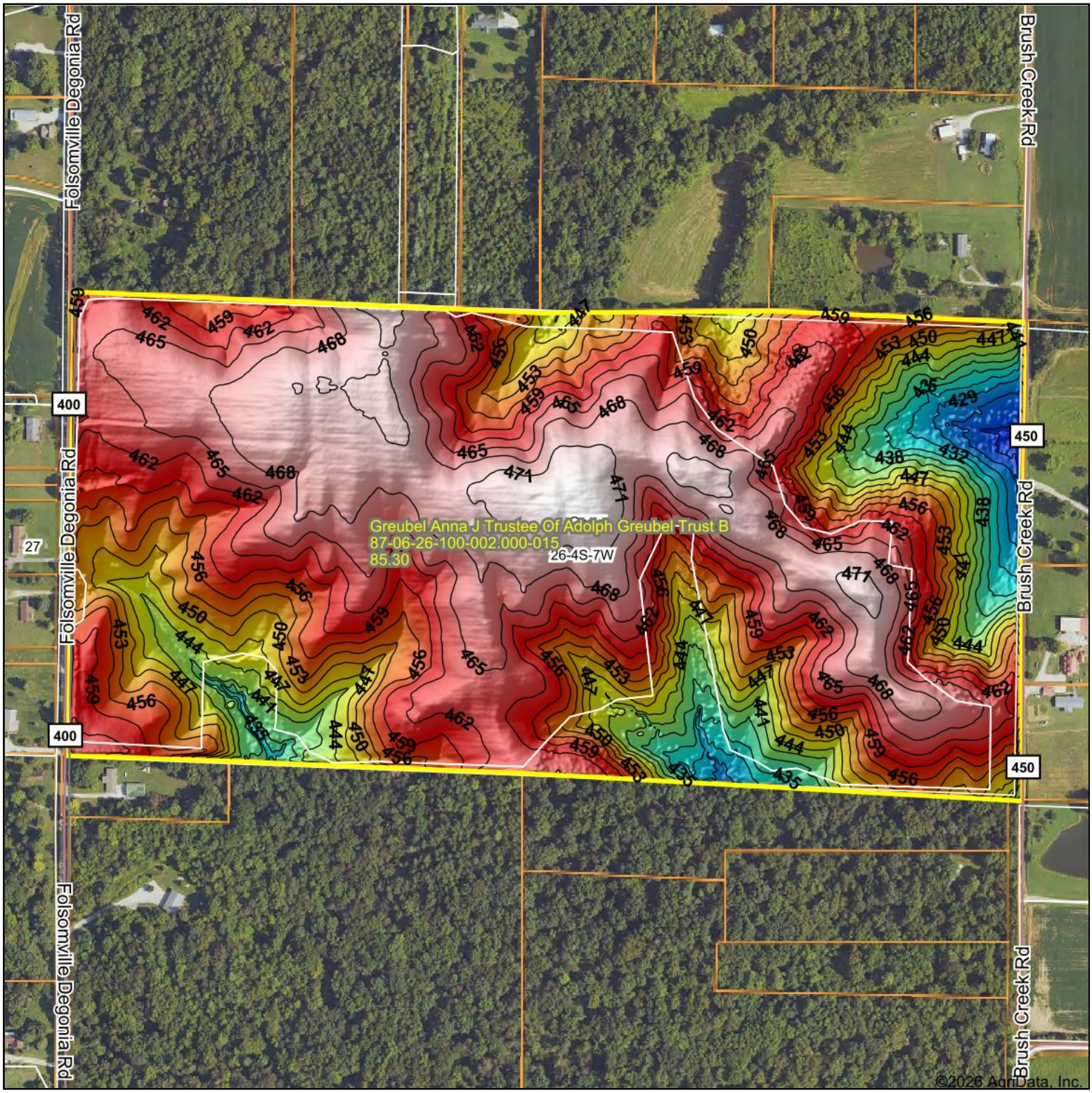

Low Elevation High

Source:	USGS 1 meter dem
Interval(ft):	3
Min:	419.4
Max:	473.3
Range:	53.9
Average:	457.5
Standard Deviation:	10.86 ft

0ft 447ft 894ft

N W E S

9/22/2026

26-4S-7W
Warrick County
Indiana

Boundary Center: 38° 8' 34.44, -87° 9' 33.94

William Wilson Auction·Realty, Inc.
Auctions • Real Estate • Appraisals

Maps Provided By:
surety® Customized Online Mapping

© AgriData, Inc. 2025 www.AgriDataInc.com

Field borders provided by Farm Service Agency as of 5/21/2008.

Greubel Trust Tract 5-6 Soils Map

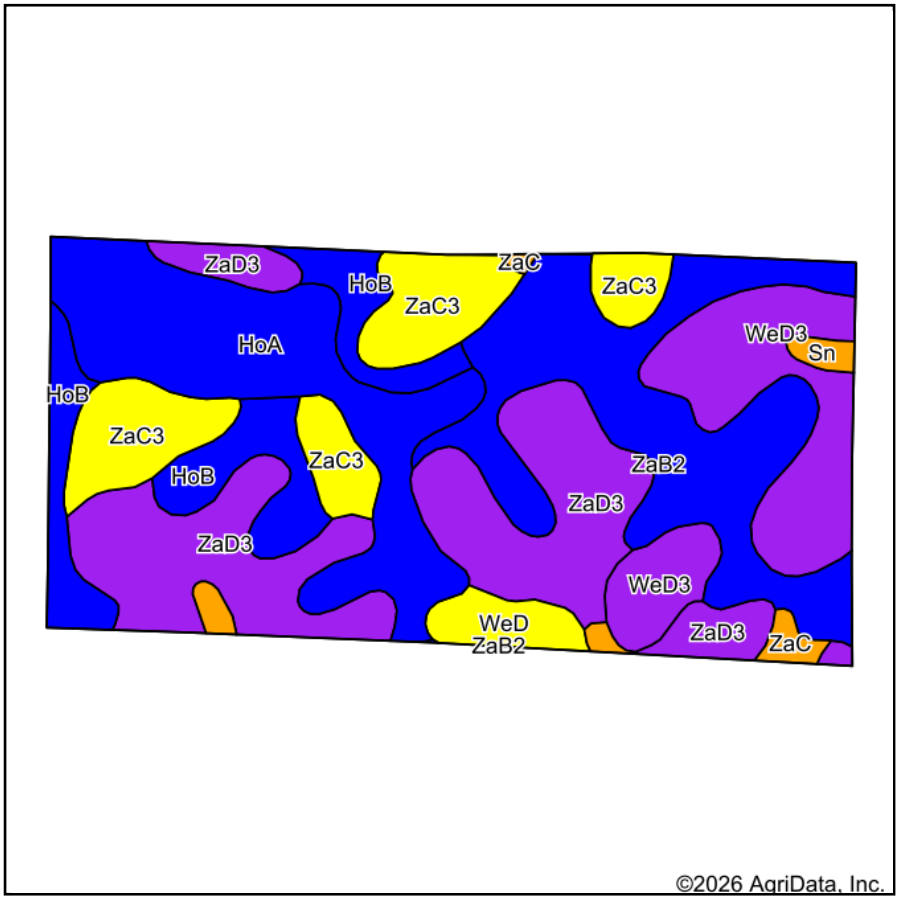

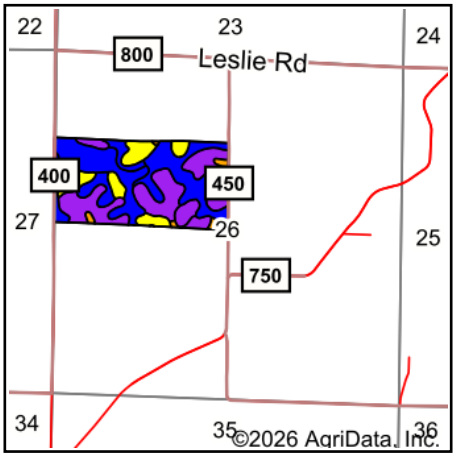

State: **Indiana**
County: **Warrick**
Location: **26-4S-7W**
Township: **Owen**
Acres: **85.3**
Date: **9/22/2026**

William Wilson Auction·Realty, Inc.
Auctions • Real Estate • Appraisals

Maps Provided By:
surety® Customized Online Mapping
© AgriData, Inc. 2025 www.AgriDataInc.com

Soils data provided by USDA and NRCS.

Area Symbol: IN173, Soil Area Version: 28

Code	Soil Description	Acres	Percent of field	Non-Irr Class Legend	Non-Irr Class *c	Alfalfa hay Tons	Corn Bu	Grain sorghum Bu	Grass legume hay Tons	Grass legume pasture AUM	Pasture AUM	Soybeans Bu	Winter wheat Bu	*n NCCPI Soybeans
ZaD3	Zanesville silt loam, 12 to 18 percent slopes, severely eroded	20.44	23.9%		VIe	4	100		3		7	35	45	19
ZaB2	Apalona-Zanesville silt loams, 2 to 6 percent slopes, eroded	16.72	19.6%		IIe	6	127		4		9	45	57	36
HoA	Hosmer silt loam, 0 to 2 percent slopes	14.75	17.3%		IIs		127	99	3	5		41	52	58
WeD3	Wellston silt loam, 12 to 18 percent slopes, severely eroded	11.08	13.0%		VIe		98		3		7	34	39	41
ZaC3	Apalona-Zanesville silt loams, 6 to 12 percent slopes, severely eroded	10.21	12.0%		IVe	5	109		4		7	39	49	29

Soils data provided by USDA and NRCS.

Maps Provided By:
surety® CUSTOMIZED ONLINE MAPPING
© AgriData, Inc. 2025 www.AgriDataInc.com

Code	Soil Description	Acres	Percent of field	Non-Irr Class Legend	Non-Irr Class *c	Alfalfa hay Tons	Corn Bu	Grain sorghum Bu	Grass legume hay Tons	Grass legume pasture AUM	Pasture AUM	Soybeans Bu	Winter wheat Bu	*n NCCPI Soybeans
HoB	Hosmer silt loam, 2 to 5 percent slopes	8.36	9.8%		IIe		121	92	3	5		39	49	54
WeD	Wellston silt loam, 12 to 18 percent slopes	1.93	2.3%		IVe		110		4		7	39	55	58
Sn	Stendal silt loam, 0 to 2 percent slopes, frequently flooded, brief duration	1.12	1.3%		IIIw		124					40		73
ZaC	Zanesville silt loam, 6 to 12 percent slopes	0.69	0.8%		IIIe	4	125		4		8	44	56	47
			Weighted Average		**3.78**	**2.8**	**113.6**	**26.1**	**3.3**	**1.4**	**5.4**	**39**	**48.4**	***n 38.4**

*n: The aggregation method is "Weighted Average using all components"
*c: Using Capabilities Class Dominant Condition Aggregation Method

4 Year Crop History

William Wilson AUCTION • REALTY, INC.
AUCTIONS • REAL ESTATE • APPRAISALS

Owner/Operator:
Address:
Address:
Phone:

Date: 9/22/2026
Farm Name:
Field ID:
Acct. #:

Crop Year: 2025

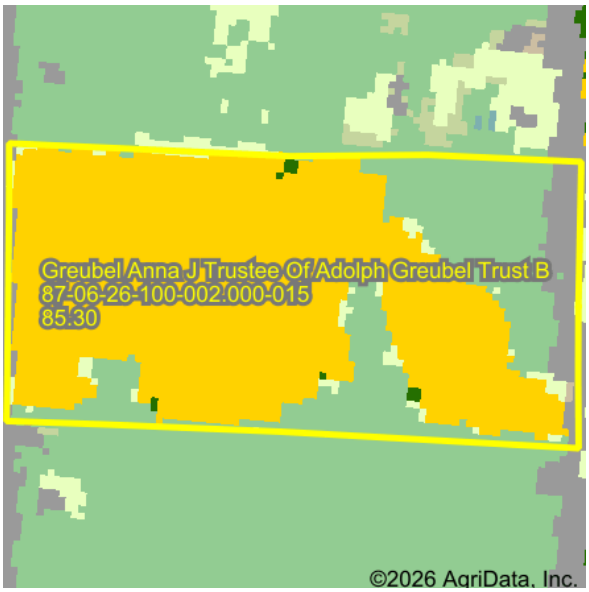

Corn	57.9a	69%
Deciduous Forest	21.3a	25%
Developed/Open Space	3.8a	4%

4 rows not shown

Crop Year: 2024

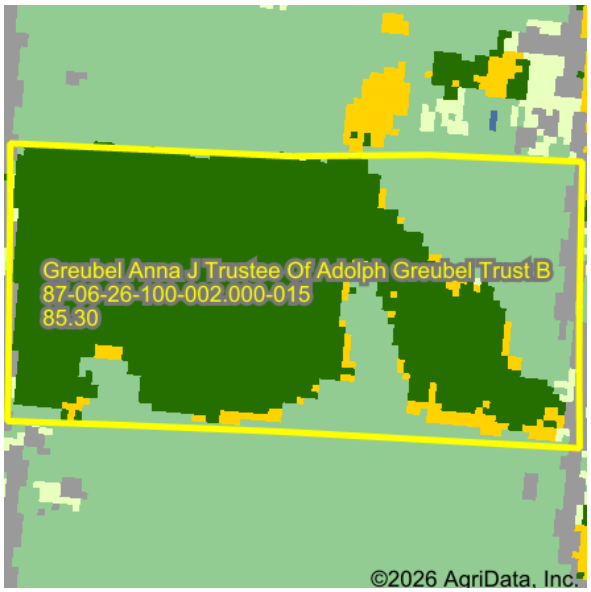

Soybeans	55.8a	66%
Deciduous Forest	23.7a	28%
Corn	3.4a	4%

3 rows not shown

Crop Year: 2023

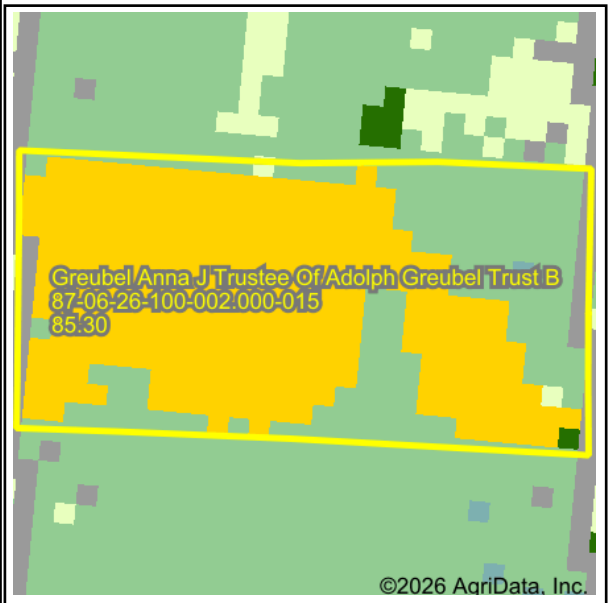

Corn	57.5a	68%
Deciduous Forest	25.4a	30%
Developed/Open Space	1.6a	2%

3 rows not shown

Crop Year: 2022

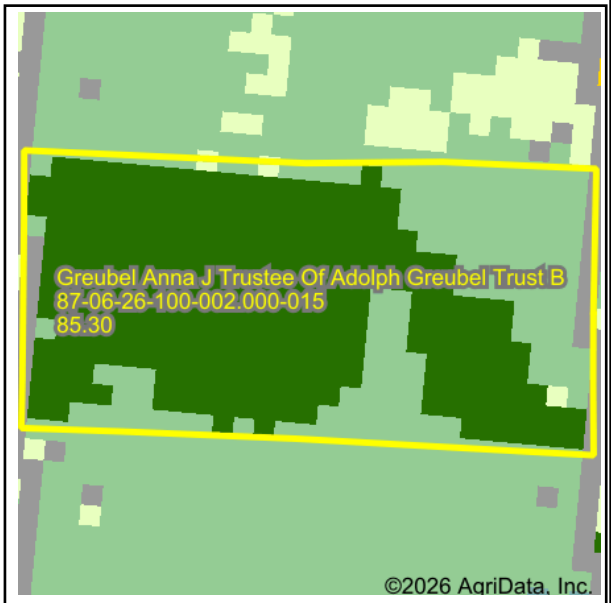

Soybeans	57.4a	67%
Deciduous Forest	26a	31%
Developed/Open Space	1.6a	2%
Grassland/Pasture	0.2a	0%

Boundary Center: 38° 8' 34.44, -87° 9' 33.94

State: IN County: Warrick

Legal: 26-4S-7W Twnshp: Owen

Crop data provided by USDA National Agricultural Statistics Service Cropland Data Layer.

N W E S

Maps Provided By: surety CUSTOMIZED ONLINE MAPPING

© AgriData, Inc. 2025 www.AgriDataInc.com