

620-430-03-005-000

Property Information

Parcel Number Owner Name Owner Address Tax District School District Neighborhood Use Code Acres	620-430-03-005-000 PLYMALE ROGER L TRUSTEE 4277 RADNOR RD RADNOR OH 43066 32 RADNOR TWP BUCKEYE 2102 BUCKEYE VALLEY LSD 32001 Radnor 510 Single family dwelling (platted lot) 0.39850	Property Address: 4277 RADNOR RD RADNOR OH 43066 <hr/> Tax Payer Address: PLYMALE ROGER L TRUSTEE 4277 RADNOR RD RADNOR OH 43066 USA
	Description LOTS 36 PT	




Assessment Info	Current Value	Recent Transfer
Board of Revision	N Mkt Land Value \$30,900	
Homestead/Disability	Y CAUV \$0	# Parcels 1
Owner Occ Credit	Y Mkt Impr Value \$81,300	Deed Type Warranty Deed Ex
Divided Property	N Total \$112,200	Amount \$0
New Construction	N	Transfer Date 3/29/2018
Foreclosure	N Tax Due \$1,094.50	Conveyance
Other Assessments	Y Paid To Date \$551.59	Deed # 564
Front Ft.	N Current Balance Due \$542.91	

[<< Previous Card](#) Card 1 of 1 [Next Card >>](#)

Dwelling Information					
Above Grade	1181	Room Count	6	Fireplace(s)	0
Below Grade	0	Story Height	1	Year Built	1901
Finished Basement	No	# Bedrooms	3	Year Remodeled	0
Basement Type	Crawl	Full Baths	1	Style	Convention
*See Improvements Tab		Half Baths	0	Ext Walls	Frame/Siding
For More Detail On		Heating	Yes		
Fields Shown Above		Air Cond	Central		

Card - 1

Property Sketch and Photos -- Card 1

Property Sketch	Property Photos																																			
 <table border="1" style="width: 100%; border-collapse: collapse; margin-top: 5px;"> <thead> <tr> <th>ID</th> <th>Label</th> <th>Area</th> <th>Perimeter</th> <th>Dimension</th> </tr> </thead> <tbody> <tr> <td>A</td> <td>FRONT</td> <td>720</td> <td>108</td> <td>N/A</td> </tr> <tr> <td>B</td> <td>PR1</td> <td>28</td> <td>22</td> <td>N/A</td> </tr> <tr> <td>C</td> <td>PR2</td> <td>132</td> <td>56</td> <td>N/A</td> </tr> <tr> <td>D</td> <td>FRONT</td> <td>288</td> <td>68</td> <td>N/A</td> </tr> <tr> <td>E</td> <td>WD1</td> <td>200</td> <td>0</td> <td>N/A</td> </tr> <tr> <td>4</td> <td></td> <td>0</td> <td>0</td> <td></td> </tr> </tbody> </table>	ID	Label	Area	Perimeter	Dimension	A	FRONT	720	108	N/A	B	PR1	28	22	N/A	C	PR2	132	56	N/A	D	FRONT	288	68	N/A	E	WD1	200	0	N/A	4		0	0		<div style="display: flex; justify-content: space-around;"> <div style="text-align: center;">  <p>62043003005000 11/04/2022</p> </div> <div style="text-align: center;">  <p>62043003005000 11/03/2009</p> </div> </div>
ID	Label	Area	Perimeter	Dimension																																
A	FRONT	720	108	N/A																																
B	PR1	28	22	N/A																																
C	PR2	132	56	N/A																																
D	FRONT	288	68	N/A																																
E	WD1	200	0	N/A																																
4		0	0																																	