











Area Symbol: OH065, Soil Area Version: 10																			
Area Symbol: OH091, Soil Area Version: 10																			
Code	Soil Description	Acres	Percent of field	Non-Irr Class Legend	Non-Irr Class °c	Alfalfa hay	Bromegrass alfalfa hay	Canarygrass ladino hay	Corn	Corn silage	Grass legume hay	Grass legume pasture	Kentucky bluegrass	Oats	Orchardgrass alfalfa hay	Soybeans	Tobacco	Winter wheat	*eFOTG PI
Blg1B1	Blount silt loam, ground moraine, 2 to 4 percent slopes	27.62	16.8%		lle				137		4.6	9				44		61	75
Blg1B1	Blount silt loam, ground moraine, 2 to 4 percent slopes	22.57	13.7%		lle				137		4.6	9				44		61	75
Mni3A	Minster silty clay loam, till substratum, 0 to 1 percent slopes	19.70	12.0%		lllw				159		5.2	10.5				47		62	75
Mny3A	Minster silty clay loam, gravelly substratum, 0 to 1 percent slopes	13.95	8.5%		lllw				174		5.6	10.6				52		80	75
Wu	Westland silty clay loam, clay substratum	11.18	6.8%		llw			4.6	130		4.6					45		50	82
FoB	Fox silt loam, 2 to 6 percent slopes	9.51	5.8%		lle		4.5		90	15			3.3	75	3.5	30		38	69
Mni3A	Minster silty clay loam, till substratum, 0 to 1 percent slopes	9.08	5.5%		lllw				159		5.2	10.5				47		62	75
Gwg5C2	Glynwood clay loam, ground moraine, 6	7.58	4.6%		llle				117		3.9	7.8				29		53	61

	to 12 percent slopes, eroded																			
Mny3A	Minster silty clay loam, gravelly substratum, 0 to 1 percent slopes	6.81	4.1%		Illw					174	5.6	10.6				52	80	75		
Wv	Wetzel silty clay loam	6.76	4.1%		Ilw					115	4.6			78		44	48	79		
Blg1A1	Blount silt loam, ground moraine, 0 to 2 percent slopes	6.71	4.1%		Ilw					141	4.6	9.3				45	63	77		
PkA	Pewamo silty clay loam, 0 to 1 percent slopes	6.69	4.1%		Ilw					157	5	10.5				47	64	84		
EmB	Eldean silt loam, 2 to 6 percent slopes	6.10	3.7%		Ile	4				100	4.5		4	70	4.5	35	2600	44	67	
EmC2	Eldean silt loam, 6 to 12 percent slopes, moderately eroded	3.75	2.3%		Ille	3.5				85	4		4	60	4	25		40	63	
Gwg5B2	Glynwood clay loam, ground moraine, 2 to 6 percent slopes, eroded	3.53	2.2%		Ile					125	4.1	8.5				42		55	67	
FnB	Fox silt loam, 2 to 6 percent slopes	1.76	1.1%		Ile		4.5			90	15			3.3	75	3.5	30		38	69
Pe	Pewamo silty clay loam, 0 to 1 percent slopes	0.78	0.5%		Ilw					157	5	10.5				47		64	83	
Blg1A1	Blount silt loam, ground moraine, 0 to 2 percent slopes	0.10	0.1%		Ilw					141	4.6	9.3				45		63	77	
Weighted Average						0.2	0.3	0.3	138.3	1	4.5	7.3	0.5	12.3	0.5	43.3	96.6	59.3	74.3	