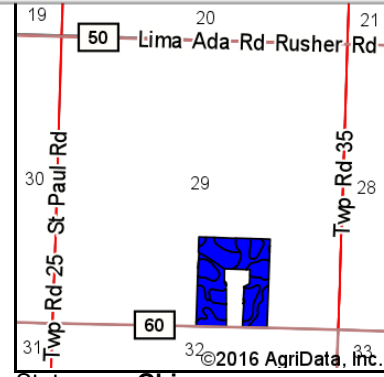
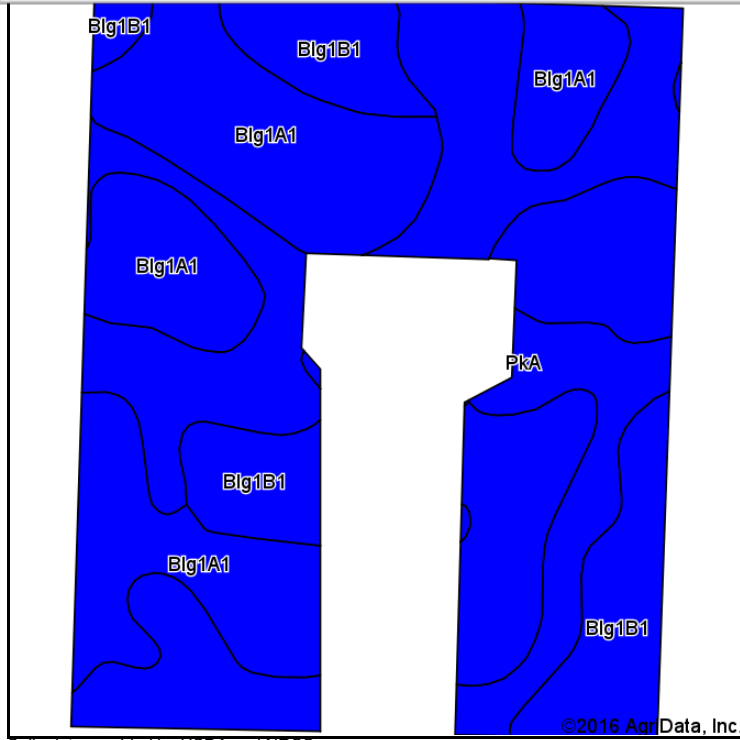
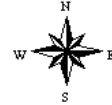


Soils Map



State: **Ohio**
 County: **Hardin**
 Location: **29-3S-9E**
 Township: **Liberty**
 Acres: **41.14**
 Date: **11/7/2016**



Soils data provided by USDA and NRCS.

Area Symbol: OH065, Soil Area Version: 13

Code	Soil Description	Acres	Percent of field	Non-Irr Class Legend	Non-Irr Class *c	Corn	Grass legume hay	Grass legume pasture	Soybeans	Winter wheat	*eFOTG PI
Blg1A1	Blount silt loam, ground moraine, 0 to 2 percent slopes	17.08	41.5%		Ilw	141	4.6	9.3	45	63	77
PkA	Pewamo silty clay loam, 0 to 1 percent slopes	14.31	34.8%		Ilw	157	5	10.5	47	64	84
Blg1B1	Blount silt loam, ground moraine, 2 to 4 percent slopes	9.75	23.7%		Ile	137	4.6	9	44	61	75
Weighted Average						145.6	4.7	9.6	45.5	62.9	79

*eftog PI: Obtained from the NRCS eFOTG (<http://efotg.sc.egov.usda.gov>)
 *c: Using Capabilities Class Dominant Condition Aggregation Method

Soils data provided by USDA and NRCS.