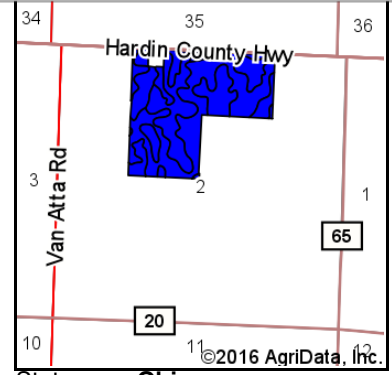
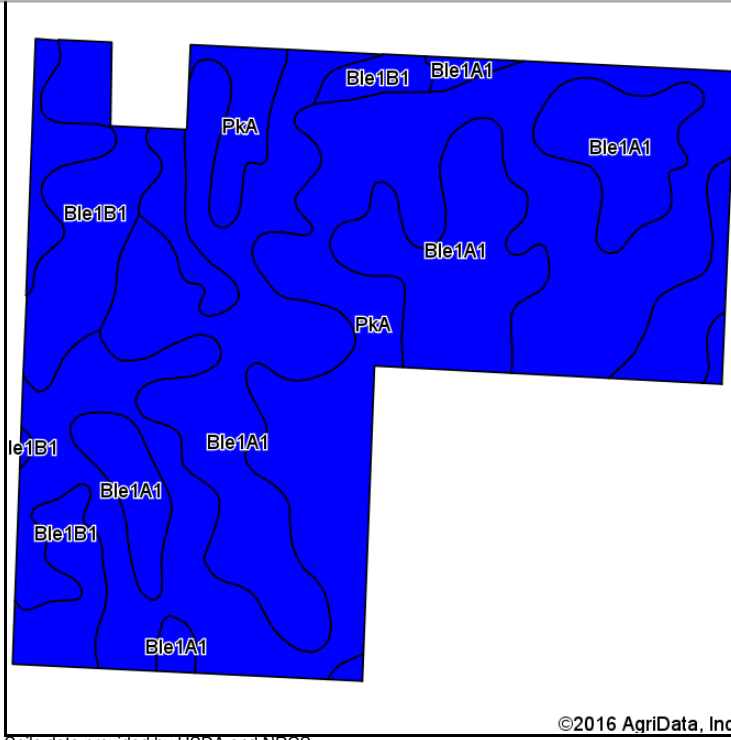
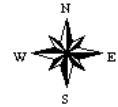


Soils Map



State: **Ohio**
 County: **Hardin**
 Location: **2-3S-9E**
 Township: **Liberty**
 Acres: **104.53**
 Date: **11/7/2016**



Soils data provided by USDA and NRCS.

Area Symbol: OH065, Soil Area Version: 13

Code	Soil Description	Acres	Percent of field	Non-Irr Class Legend	Non-Irr Class *c	Corn	Grass legume hay	Grass legume pasture	Soybeans	Winter wheat	*eFOTG PI
PkA	Pewamo silty clay loam, 0 to 1 percent slopes	51.45	49.2%		llw	157	5	10.5	47	64	84
Ble1A1	Blount silt loam, end moraine, 0 to 2 percent slopes	40.82	39.1%		llw	140	4.6	9.2	45	63	77
Ble1B1	Blount silt loam, end moraine, 2 to 4 percent slopes	12.26	11.7%		lle	136	4.5	8.9	43	61	75
Weighted Average						147.9	4.8	9.8	45.7	63.3	80.2

*eftog PI: Obtained from the NRCS eFOTG (<http://efotg.sc.egov.usda.gov>)
 *c: Using Capabilities Class Dominant Condition Aggregation Method

Soils data provided by USDA and NRCS.