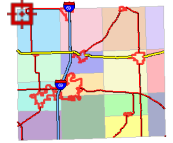
































**Overview**



**Legend**

-  **Tax Parcel Info**
- Subdivision/Condo Lot Info**
  -  <all other values>
  -  Dimension Line
  -  Hook
  -  Leader
  -  Other
- Street**
  -  Alley
  -  Street
-  **Intersections**
- Subdiv/Condo Lot Carto Elmnt**
  -  <all other values>
  -  Dimension Line
  -  Hook
  -  Leader
  -  Other
-  **Subdiv/Condo Lot**
- Cad Boundary Record**
  -  <all other values>
  -  N-N-N/Temporary
  -  N-N-Y/TP
  -  N-Y-N/SL
  -  N-Y-Y/SL-TP
  -  Unknown
  -  Y-N-N/SC
  -  Y-N-Y/SC-TP
  -  Y-Y-N/SC-SL
  -  Y-Y-Y/SC-SL-TP
- Cad Boundary Rec Carto Elmnt**
  -  <all other values>
  -  Dimension Line
  -  Hook
  -  Leader
  -  Other

<b>Parcel ID</b>	03-01-06-400-004	<b>Alternate ID</b>	03-01-06-400-004	<b>Owner Address</b>	Koebler, George A. & Mary Lou
<b>Sec/Twp/Rng</b>	0006-0035-12	<b>Class</b>	RESIDENTIAL ONE FAMILY DWELLING ON UNPLATTED LAND		0272 County Road 2
<b>Property Address</b>	0272 County Road 2 Wolcottville		OF 0-9.99 ACRES		Wolcottville, IN 46795
<b>District</b>		<b>Acreage</b>	8.25		
<b>Brief Tax Description</b>			Fairfield 004 Pt NE & NW Cor NE1/4 SE1/4		

(Note: Not to be used on legal documents)

Document Disclaimer CoCiGIS and/or its partnering agencies do not warrant or make any representations as to the quality, content, accuracy, or completeness of the information, text, graphics, links and other items contained on this document. The information and materials contained on this document have been compiled from a variety of sources and, as such, are subject to change without notice. In no event will CoCiGIS and/or its partnering agencies, or their officers, agents or employees, be liable for any damages, whether direct, indirect, general, consequential, incidental, exemplary or special arising from the use of information provided on this document. For more information, visit the CoCiGIS website at <http://www.cocigis.us>.

Date created: 7/27/2021  
 Last Data Uploaded: 7/27/2021 1:20:04 AM

Developed by  Schneider  
 GEOSPATIAL