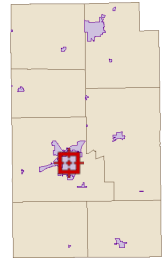







Overview



Legend

-  City Limits
-  Political Township
-  Parcel Acreage
-  Parcels
-  Road Centerlines

Parcel ID	85-14-40-402-074.000-009	Alternate ID	0120062300	Owner Address	CARPENTER LACY & MARY
Sec/Twp/Rng	n/a	Class	Res 1 fam dwelling platted lot		357 W SINCLAIR St
Property Address	357 W SINCLAIR St WABASH	Acreage	n/a		WABASH, IN 46992

District 009
Brief Tax Description E & H W 46' 38

(Note: Not to be used on legal documents)

Date created: 1/26/2017
 Last Data Uploaded: 1/25/2017 1:57:56 AM