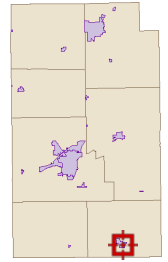










Overview



Legend

-  City Limits
-  Political Township
-  Parcel Acreage
-  Parcels
-  Tax Sale Parcels
-  Road Centerlines

Parcel ID	85-19-27-403-020.000-006	Alternate ID	n/a	Owner Address	RAPP PAUL W ETAL & PAULINE B L / E THEN BEVERLY A HOWARD T / C 404 S MAIN ST LA FONTAINE, IN 46940
Sec/Twp/Rng	27-26-07	Class	Res-3-Family 0 - 9.99 acres		
Property Address	404 S MAIN ST LA FONTAINE	Acreage	0.33		
District	LAFONTAINE CORP				
Brief Tax Description	S PT W1/2 SE 27-26-7 .33AC *ALSO SEE 005-20030-01 <i>(Note: Not to be used on legal documents)</i>				

Date created: 7/23/2020
Last Data Uploaded: 7/22/2020 10:46:19 PM