




















Area Symbol: OH097, Soil Area Version: 14
 Area Symbol: OH129, Soil Area Version: 14

Code	Soil Description	Acres	Percent of field	Non-Irr Class Legend	Non-Irr Class 'c	Alfalfa hay	Bromegrass alsike	Bromegrass alsike hay	Corn	Grass legume hay	Kentucky bluegrass	Oats	Orchardgrass	Orchardgrass alfalfa hay	Orchardgrass red clover hay	Orchardgrass trefoil	Pasture	Soybeans	Tall fescue	Tobacco	Winter wheat	eFOTG PI	
MIB	Miamian-Lewisburg silt loams, 2 to 6 percent slopes	76.48	24.5%		lle				104	4							8.6	35			42	66	
CsB	Crosby-Lewisburg silt loams, 2 to 6 percent slopes	59.64	19.1%		lle				110	4.8				3.4				35	6.8			45	76
KeC2	Kendallville silt loam, 6 to 12 percent slopes, eroded	27.81	8.9%		llle	4			95	4			4.4	4		5.5		30				40	64
Mk	Medway silt loam, occasionally flooded	25.50	8.2%		llw				140	5				5.5				50					88
Md	Medway silt loam, occasionally flooded	18.84	6.0%		llw				115	4								40				40	88
MfC2	Miamian silt loam, 6 to 12 percent slopes, eroded	15.58	5.0%		llle				104		3			4	3.5			41	5			46	0
CrA	Crosby silt loam, Southern Ohio Till Plain, 0 to 2 percent slopes	12.10	3.9%		llw				120	5				3.4				46	6.8			48	0
EIB	Eldean silt loam, 2 to 6 percent slopes	11.65	3.7%		lle	4			100	4	4			4.5				33		2600	45	67	
WeA	Wea silt loam, 0 to 3 percent slopes	10.66	3.4%		l				130	5				4				43	8			48	81
Ko	Kokomo silty clay loam, 0 to 2 percent slopes	7.74	2.5%		llw				167	5.6							11	48				66	0
CoB	Corwin silt loam, 2 to 6 percent slopes	5.90	1.9%		lle				120	4		80						42	8			54	79
MpB	Miamian-Lewisburg silt loams, 2 to 6 percent slopes	5.45	1.7%		lle				104	4							8.6	35				42	66
Rs	Ross loam, occasionally flooded	5.25	1.7%		llw				120	5								44	8.8				91
MkC2	Miamian-Kendallville silt loams, 6 to 12 percent slopes,	4.41	1.4%		llle				102	4		70					8	31				40	67

KaB	Kendallville silt loam, 2 to 6 percent slopes	3.73	1.2%		Ile				127		3.6				5.5	4.5			40	5.2		45	74	
KaC2	Kendallville silt loam, 6 to 12 percent slopes, eroded	2.49	0.8%		Ille	4			95	4		4.4		4			5.5			30			40	64
MrB	Miamian-Kendallville silt loams, 2 to 6 percent slopes	2.48	0.8%		Ile				107	4.5		80					8.5			35			42	74
MkB	Miamian-Kendallville silt loams, 2 to 6 percent slopes	2.42	0.8%		Ile				107	4.5		80					8.5			35			42	74
WbA	Warsaw loam, 0 to 2 percent slopes	2.26	0.7%		Ils				115	4.3		75								35	6.6		46	74
Ag	Algiers silt loam	2.05	0.7%		Ilw				125	4.5		80								40			45	74
Ru	Ross silt loam, occasionally flooded	1.79	0.6%		Ilw				158		3.6						5.6	4.8		53	5.6			91
KeB	Kendallville silt loam, 2 to 6 percent slopes	1.57	0.5%		Ile	4.5			110	5			5.2				5.5			35			45	74
EIB	Eldean loam, 2 to 6 percent slopes	1.48	0.5%		Ile	4			100	3.8	4	70					4.5			32		2600	40	67
WbA	Warsaw silt loam, 0 to 2 percent slopes	1.17	0.4%		Ils				110	4.4		80					3.3			42	6.6		50	74
MkD2	Miamian-Kendallville silt loams, 12 to 18 percent slopes, eroded	1.09	0.3%		Ive				94	3.4		60							7	28			35	63
MrC2	Miamian-Kendallville silt loams, 6 to 12 percent slopes, eroded	1.07	0.3%		Ille				102	4		70							8	31			40	67
MIC2	Miamian silt loam, 6 to 12 percent slopes, eroded	0.70	0.2%		Ille				104		3						4	3.5		41	5		46	0
EmC2	Eldean silt loam, 6 to 12 percent slopes, eroded	0.60	0.2%		Ille	3.5			85	3	4						4			28			40	63
EIA	Eldean silt loam, 0 to 2 percent slopes	0.15	0.0%		Ils	4			110	4.5	4						4.5			35		2600	45	71
EIC2	Eldean silt loam, 6 to 12 percent slopes, eroded	0.15	0.0%		Ille	3.5			85	3	4						4			28			40	63
Pa	Patton silty clay loam	0.15	0.0%		Ilw		9.3	5.6	125	4.7		80								45			50	79
Rs	Ross silt loam, occasionally flooded	0.09	0.0%		Ilw				140	5										50	8.8			91
Ko	Kokomo silty clay loam, 0 to 2 percent slopes	0.09	0.0%		Ilw				167	5.6									11	48			66	0
Weighted Average						0.6	*-	*-	112.2	4.1	0.4	5.9	0.5	2.3	0.3	0.6	2.8	37.7	2.6	110.5	39.5	65		