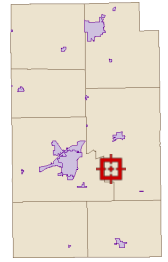










Overview



Legend

-  City Limits
-  Political Township
-  Parcel Acreage
-  Parcels
-  Tax Sale Parcels
-  Road Centerlines

Parcel ID	85-15-16-400-026.000-003	Alternate ID	n/a	Owner Address	BENSON L.L. & WANETAS
Sec/Twp/Rng	16-27-07	Class	Cash grain/general farm		2757 E 250 S
Property Address	2757 E 250 S	Acreage	10		WABASH, IN 46992
	WABASH				
District	LAGRO TWP				
Brief Tax Description	PT NE1/4 SE1/4 16-27-7 10AC				
	<i>(Note: Not to be used on legal documents)</i>				

Date created: 6/28/2019
 Last Data Uploaded: 6/27/2019 10:24:53 PM

Developed by  **Schneider**
 GEOSPATIAL