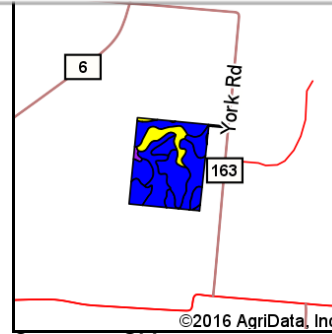
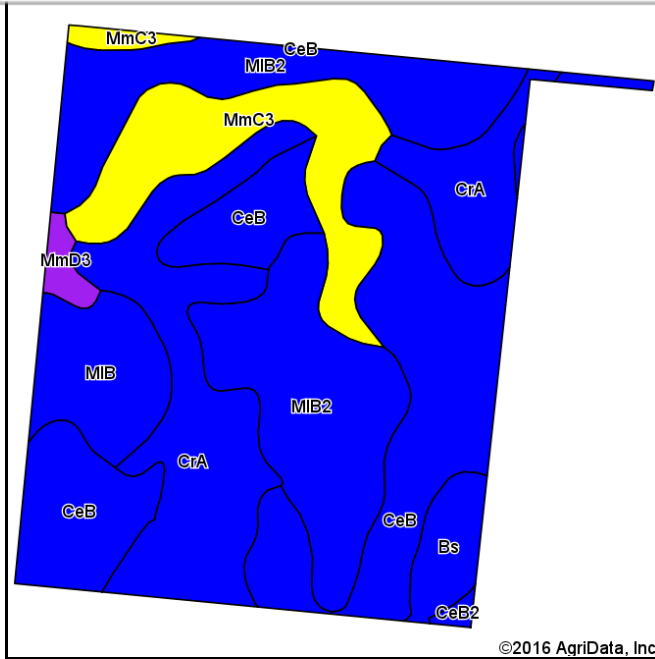


## Soils Map





State: **Ohio**  
 County: **Fayette**  
 Location: **39° 24' 58.68, -83° 26' 21.33**  
 Township: **Perry**  
 Acres: **47**  
 Date: **8/24/2016**



Area Symbol: OH047, Soil Area Version: 12

Code	Soil Description	Acres	Percent of field	Non-Irr Class Legend	Non-Irr Class *c	Canarygrass ladino hay	Corn	Grass legume hay	Kentucky bluegrass	Oats	Orchardgrass alfalfa hay	Orchardgrass red clover hay	Pasture	Soybeans	Tall fescue	Winter wheat	*eFOTG PI
CeB	Celina silt loam, 2 to 6 percent slopes	13.38	28.5%		Ile		131	4.3		70			8.7	46		58	0
MIB2	Miamian silt loam, 2 to 6 percent slopes, eroded	12.34	26.3%		Ile		119		2.9		4	3.6		36	4.9	48	0
CrA	Crosby silt loam, Southern Ohio Till Plain, 0 to 2 percent slopes	10.30	21.9%		Ilw		120	5			3.4			46	6.8	48	0
MmC3	Miamian clay loam, shallow to dense till substratum, 6 to 12 percent slopes, severely eroded	5.65	12.0%		Ive		98.2	1					7	37.4		41	0
MIB	Miamian silt loam, 2 to 6 percent slopes	3.23	6.9%		Ile		130	4.3					8.6	46		59	0
Bs	Brookston silty clay loam, fine texture, 0 to 2 percent slopes	1.43	3.0%		Ilw	4.3	129	4.5						48	9	51	0

MmD3	Miamian clay loam, 12 to 18 percent slopes, severely eroded	0.51	1.1%		Vle			2.5		45						47	
CeB2	Celina silt loam, 2 to 6 percent slopes, moderately eroded	0.16	0.3%		Ile		105	4.5		75			7.4	35		40	72
Weighted Average						0.1	119.9	2.9	0.8	20.7	1.8	0.9	3.9	41.9	3.1	50.3	0.8